






CPS 1402




LEGEND


Clearing Instruments

-  Areas Applied to Clear
-  Areas Subject to Conditions
-  Areas Approved to Clear
-  Road Centrelines - DLI 1/5/04

 Cadastre - DLI 1/12/05

 Towns - DLI 8/04

 Swan Coastal Plain South
40cm Orthomosaic - DLI 05

 Albany 1m Orthomosaic -
DOLA Jan 01



0  ~50 m

Scale 1:1715

(Approximate when reproduced at A4)

Geocentric Datum Australia 1994

Note: the data in this map have not been projected. This may result in geometric distortion or measurement inaccuracies.

..... Date

Information derived from this map should be confirmed with the data custodian acknowledged by the agency acronym in the legend.

